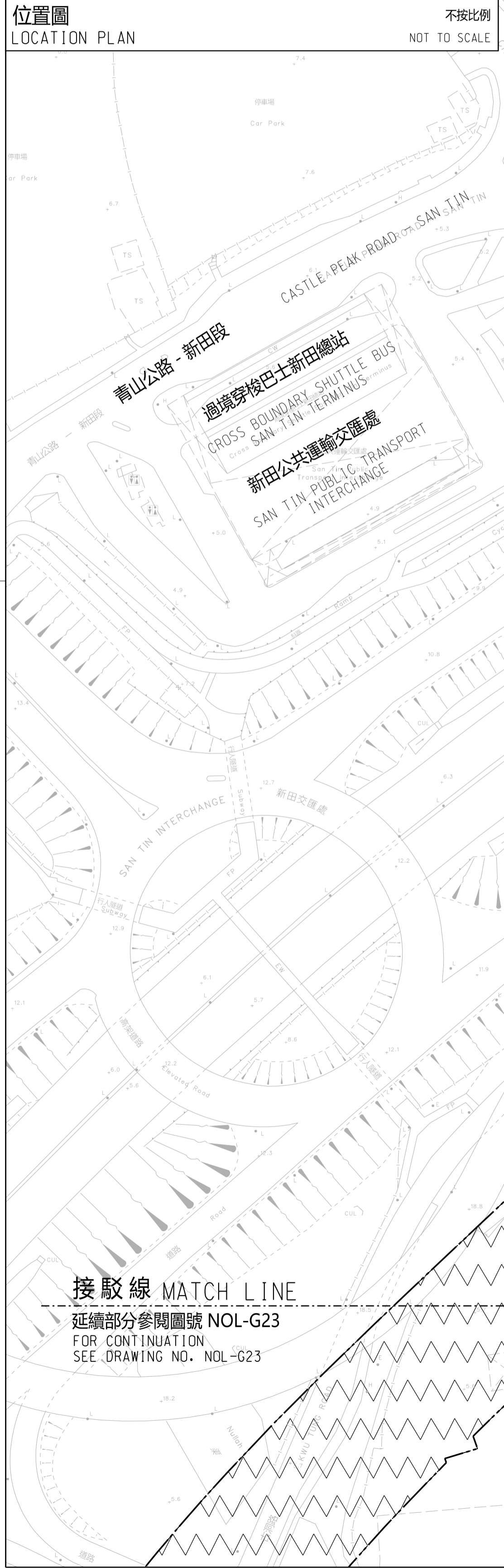
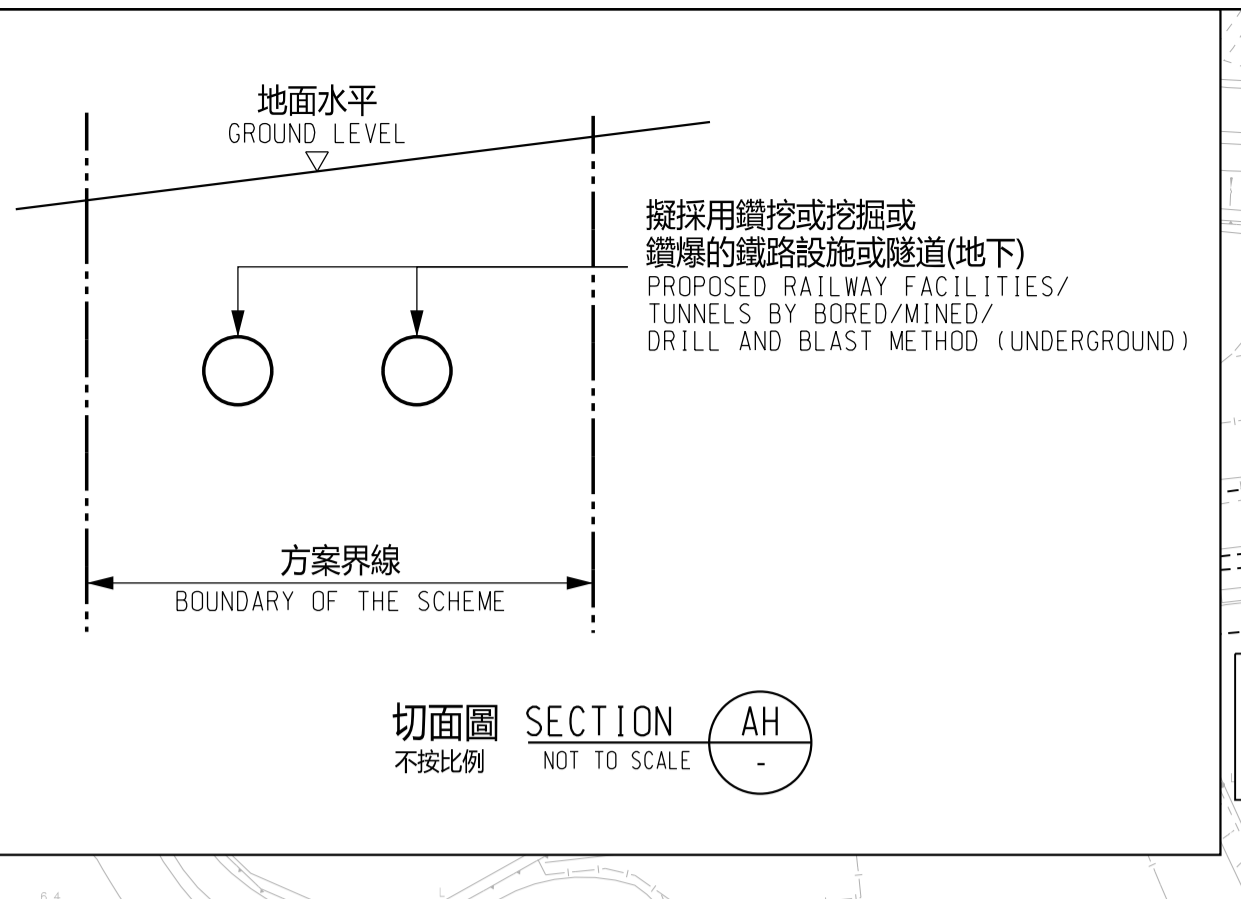


位置圖  
LOCATION PLAN  
不按比例  
NOT TO SCALE



現有的上水至落馬洲支線  
EXISTING SHEUNG SHUI TO LOK MA CHAU SPUR LINE

擬建的隧道的大約位置  
APPROXIMATE LOCATION OF PROPOSED TUNNELS

修訂方案界線  
BOUNDARY OF THE SCHEME AMENDED

擬建的緊急救援通道及通風大樓的大約位置  
APPROXIMATE LOCATION OF PROPOSED EMERGENCY ACCESS AND VENTILATION BUILDING

修訂擬建的緊急救援通道及通風大樓的布局  
LAYOUT OF PROPOSED EMERGENCY ACCESS AND VENTILATION BUILDING AMENDED

在工程進行中及完工後現有的道路及行人徑將會保留，改道或修改  
EXISTING ROADS AND FOOTPATHS TO BE MAINTAINED, DIVERTED OR MODIFIED DURING AND AFTER CONSTRUCTION

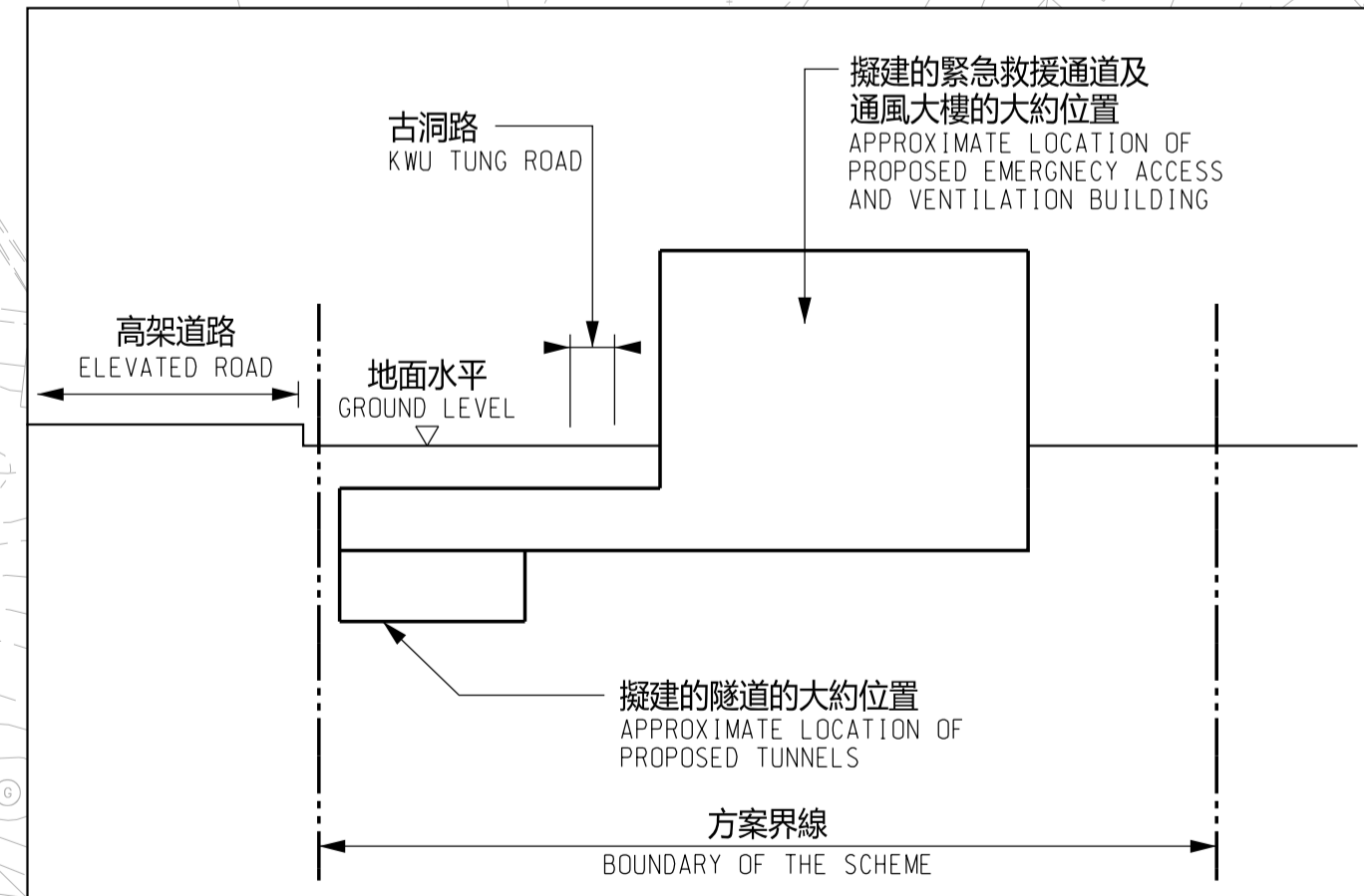
在不同施工階段部分土地將用作工地  
PORTIONS OF LAND TO BE USED AS WORK SITES DURING DIFFERENT STAGES OF CONSTRUCTION

在工程進行中及完工後現有的道路及行人徑將會保留，改道或修改  
EXISTING ROADS AND FOOTPATHS TO BE MAINTAINED, DIVERTED OR MODIFIED DURING AND AFTER CONSTRUCTION

在不同施工階段部分土地將用作工地  
PORTIONS OF LAND TO BE USED AS WORK SITES DURING DIFFERENT STAGES OF CONSTRUCTION

擬建的緊急車輛通道的大約位置  
APPROXIMATE LOCATION OF PROPOSED EMERGENCY VEHICULAR ACCESS

擬建的隧道的大約位置  
APPROXIMATE LOCATION OF PROPOSED TUNNELS



圖例 LEGEND :

- 方案界線  
BOUNDARY OF THE SCHEME
- 擬建的鐵路車站及其他鐵路設施(地下)  
PROPOSED RAILWAY STATION AND OTHER RAILWAY FACILITIES (UNDERGROUND)
- 擬建的車站/車站入口/通風大樓/通風井/其他鐵路設施或永久建築物  
PROPOSED RAILWAY STATION/ STATION ENTRANCES/ VENTILATION BUILDINGS/ VENTILATION SHAFTS/ OTHER RAILWAY FACILITIES OR PERMANENT STRUCTURES
- 現有的車站及其他鐵路設施  
EXISTING STATION AND OTHER RAILWAY FACILITIES
- 擬採用鑽挖或挖掘或鑽爆的鐵路設施或隧道(地下)  
PROPOSED RAILWAY FACILITIES/TUNNELS BY BORED/MINED/DRILL AND BLAST METHOD (UNDERGROUND)
- 擬採用明挖回填法興建的鐵路設施或隧道(地下)  
PROPOSED RAILWAY FACILITIES/TUNNELS BY CUT-AND-COVER METHOD (UNDERGROUND)
- 可能永久封閉的道路(包括行人道、行人徑及露天地方)  
ROADS (INCLUDING CARRIAGEWAYS, FOOTPATHS AND OPEN PLACE) WHICH MAY BE CLOSED PERMANENTLY
- 擬設置地盤設施的臨時施工區  
PROPOSED TEMPORARY WORKS AREA FOR SITE FACILITIES
- 擬進行修改工程的現有的鐵路車站及設施  
PROPOSED MODIFICATION WORKS OF THE EXISTING RAILWAY STATIONS AND FACILITIES
- 擬建供北環線主線及其他正在規劃的鐵路項目(下稱「其他鐵路項目」)使用的隧道(地下)/車站/車站大樓/車站入口/通風大樓/通風井/其他鐵路設施或永久建築物(下稱「設施」), 設施的布局已刊佈於其他鐵路項目方案內  
PROPOSED RAILWAY TUNNEL (UNDERGROUND)/ RAILWAY STATION/ STATION CONCOURSE/ STATION ENTRANCES/ OTHER RAILWAY FACILITIES OR PERMANENT STRUCTURES (HEREAFTER REFERRED TO AS "THE FACILITIES") FOR NORTHERN LINK MAIN LINE AND ANOTHER RAILWAY PROJECT UNDER PLANNING (HEREAFTER REFERRED TO AS "ANOTHER RAILWAY PROJECT"). THE LAYOUT OF THE FACILITIES IS GAZETTED UNDER ANOTHER RAILWAY PROJECT
- 圖則修改  
DRAWING REVISION
- A1 修訂參考編號(參考憲報公告)  
AMENDMENT REFERENCE NUMBER (SEE GAZETTE NOTICE)
- 修訂範圍  
AMENDMENT AREA

一般說明 GENERAL NOTES :

1. 有關一般說明參閱圖號NOL-G01.  
FOR GENERAL NOTES, REFER TO DRAWING NO. NOL-G01.

修訂表  
TABLE OF AMENDMENTS

修訂項目	日期	繪圖	核對	負責	說明
REV	DATE	BY	SUB	APP	DESCRIPTION
A10					修訂項目 A10 AMENDMENT ITEM A10

SIGNED

林雨舟 LAM YU CHAU  
路政署  
鐵路拓展處處長(1)  
GOVERNMENT ENGINEER/  
RAILWAY DEVELOPMENT (1)  
HIGHWAYS DEPARTMENT

17 APR 2024  
發出日期 DATE OF ISSUE

圖則名稱 DRAWING TITLE  
鐵路條例(第519章)  
北環線主線  
總體規劃圖則 29頁的第24頁  
RAILWAYS ORDINANCE (CHAPTER 519)  
NORTHERN LINK MAIN LINE  
GENERAL LAYOUT PLAN SHEET 24 OF 29

圖號 DRAWING NO.  
NOL-G24

比例 SCALE  
1:1000 (A1)  
或如圖示  
AS SHOWN

